WAAS CH 63221 W17A	APP CRS 168°	Rwy ldg 6300 TDZE 5005 Apt Elev 5022

RNAV (GPS) RWY 17

NEPHI MUNI (U14)

RNP APCH - GPS.

Baro-VNAV NA when using Provo Muni altimeter setting. For uncompensated Baro-VNAV systems, LNAV/VNAV NA below -24°C or above 12°C. When local altimeter setting not received, use Provo altimeter setting: increase LPV DA to 5577 feet and visibility all Cats ½ SM, increase LNAV/VNAV DA to 5836 feet and visibility all Cats ½ SM; increase all MDAs 160 feet and LNAV and Circling visibilities Cats A/B ½ SM. Circling Cat C NA. VDP NA with Provo Muni altimeter setting.

MISSED APPROACH: Climb to 11400 direct ACAGO and on track 191° to PILTE and hold.

AWOS-3	SALT LAKE CENTER	UNICOM
118.275	127.825 239.025	123.075 (CTAF) L

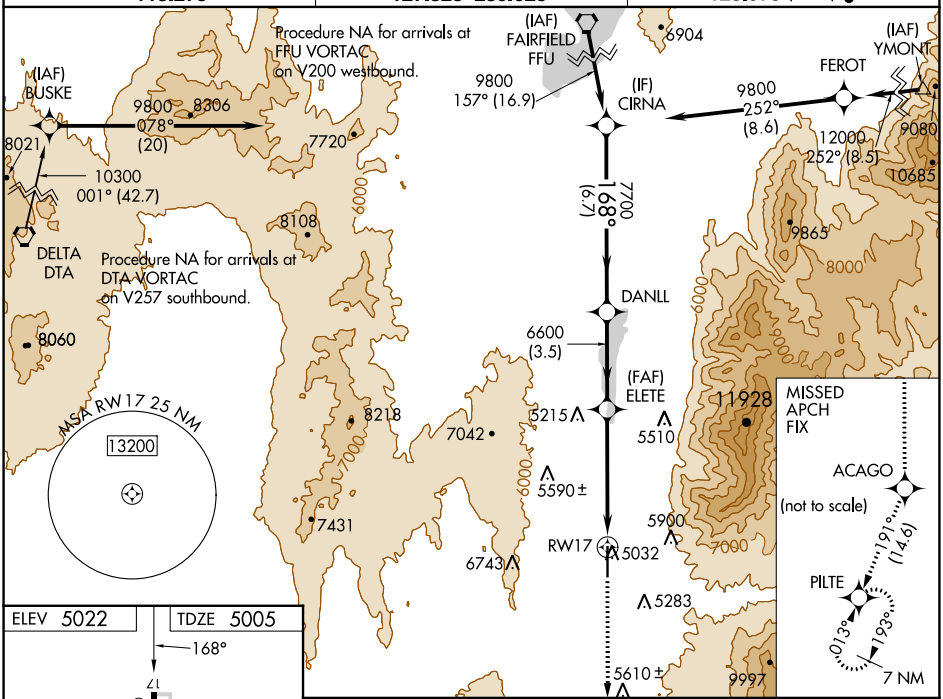

ELEV 5022 TDZE 5005

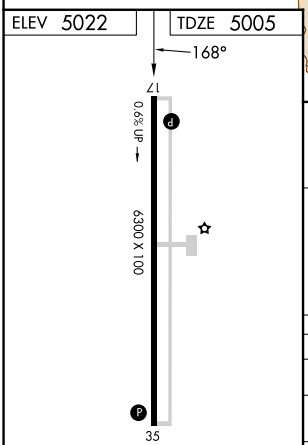

MIRL Rwy 17-35 L

REIL Rwys 17 and 35 L

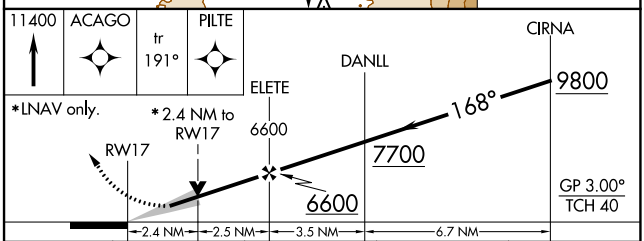

CATEGORY	A	B	C	D
LPV DA	5433-1½ 428 (400-1½)			
LNAV/VNAV DA	5692-2½ 687 (700-2½)			
LNAV MDA	5800-1 795 (800-1)	5800-1¼ 795 (800-1¼)	5800-2½ 795 (800-2½)	
CIRCLING	5800-1 778 (800-1)	5800-1¼ 778 (800-1¼)	6920-3 1898 (1900-3)	NA

SW-4, 22 FEB 2024 to 21 MAR 2024
SW-4, 22 FEB 2024 to 21 MAR 2024