LOC I-PMD	APP CRS	Rwy ldg	12002
110.7	254°	TDZE	2503
		Apt Elev	2543

ILS or LOC RWY 25
PALMDALE USAF PLANT 42 (PMD)

DME from PMD VORTAC.
Simultaneous reception of I-PMD and PMD DME required.
Circling NA for Cats C, D, and E south of Rwys 4 and 25.

MISSED APPROACH: Climb to 3000 then climbing right turn to 6700 on heading 318° and on PMD VORTAC R-298 to FISCH INT/PMD 14.3 DME/RADAR and hold, continue climb-in-hold to 6700.

ATIS	JOSHUA APP CON	PALMDALE TOWER ★	GND CON
118.275	124.55 363.0	123.7 (CTAF) L 317.6	121.9 317.6

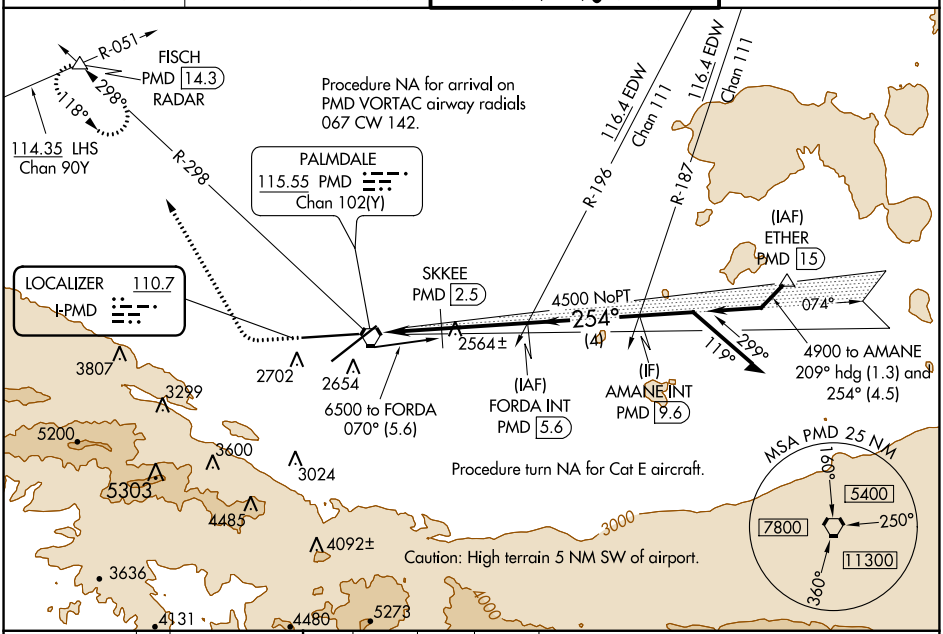

ELEV 2543 TDZE 2503

3000	6700	PMD R-298	FISCH
↑	hdg 318°		△

VGSI and ILS glidepath not coincident (VGSI Angle 3.00/TCH 76).

*LOC only.

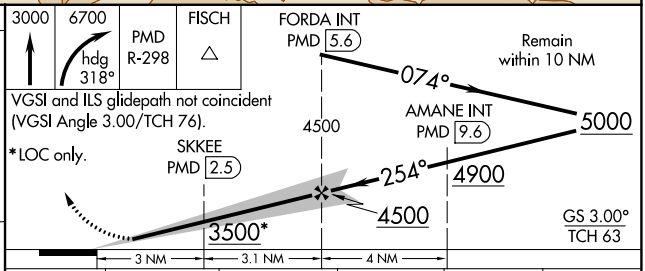

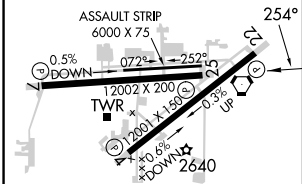

REIL Rwys 4, 7, 22 and 25 L
HIRL Rwys 4-22 and 7-25 L

FAF to MAP 6.1 NM					
Knots	60	90	120	150	180
Min:Sec	6:06	4:04	3:03	2:26	2:02

CATEGORY	A	B	C	D	E
S-ILS 25	2703-¾ 200 (200-¾)				
S-LOC 25	3500-1¼ 997 (1000-1¼)	3500-1½ 997 (1000-1½)	3500-3 997 (1000-3)		
C CIRCLING	3500-1¼ 957 (1000-1¼)	3500-1½ 957 (1000-1½)	3500-3 957 (1000-3)	3740-3 1197 (1200-3)	3760-3 1217 (1300-3)
SKKEE FIX MINIMUMS (DME REQUIRED)					
S-LOC 25	2820-1 317 (300-1)		2820-⅞ 317 (300-⅞)		
C CIRCLING	3020-1 477 (500-1)	3060-1 517 (600-1)	3140-1½ 597 (600-1½)	3740-3 1197 (1200-3)	3760-3 1217 (1300-3)

SW-3, 22 FEB 2024 to 21 MAR 2024