WAAS CH 77506 W24B	APP CRS 238°	Rwy ldg 9953 TDZE 786 Apt Elev 799

RNAV (GPS) Y RWY 24L
CLEVELAND-HOPKINS INTL (CLE)

RNP APCH.

Circling Rwy 10 NA at night. For uncompensated Baro-VNAV systems, LNAV/VNAV NA below -19°C or above 54°C.

MALSR

MISSED APPROACH: Climb to 3000 direct HASLE and on track 177° to SAROW and hold.

D-ATIS	CLEVELAND APP CON	CLEVELAND TOWER	GND CON	CLNC DEL	CPDLC
ARR 127.85 DEP 132.375	126.55 346.325	124.5 273.45	121.7 273.45	125.05 273.45	

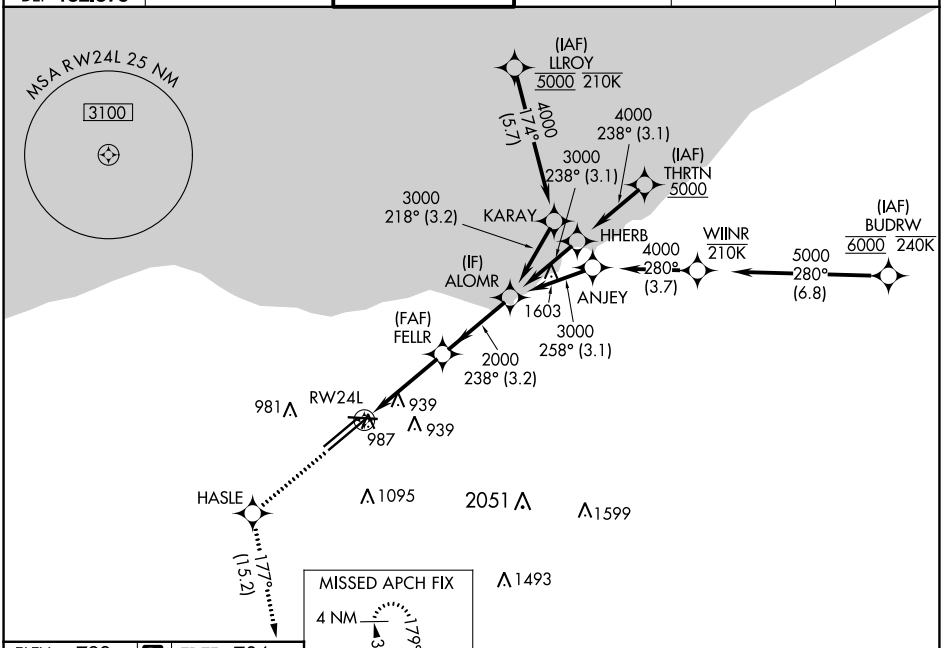

ELEV 799 | D | TDZE 786

238° to RW24L

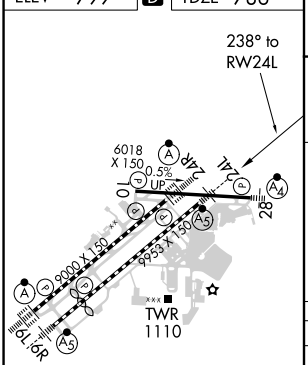

3000	HASLE	tr 177°	SAROW	VGSI and RNAV glidepath not coincident (VGSI Angle 3.00/TCH 48).

*LNAV only.

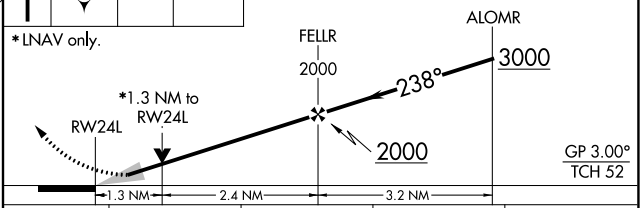

CATEGORY	A	B	C	D
LPV DA	986/18 200 (200-½)			
LNAV/VNAV DA	1180/35 394 (400-⅝)			
LNAV MDA	1240/24 454 (500-½)		1240/45 454 (500-⅞)	
C CIRCLING	1420-1 621 (700-1)		1420-1¾ 621 (700-1¾)	1420-2 621 (700-2)

REIL Rwy 10
TDZ/CL Rwy 6L, 6R, 24L and 24R
HIRL Rwys 6L-24R, 6R-24L and 10-28

EC-2, 22 FEB 2024 to 21 MAR 2024
EC-2, 22 FEB 2024 to 21 MAR 2024